













Nederland FPD | Tactical Map ID: 6.3

-  Tactical map grid
-  Building
-  Landing zone
-  Hydrants
-  Cisterns, draft, and dip sites
-  Gate
-  Bridge
-  Major overhead powerline
-  Road
-  Forest Service road
-  Track
-  Creek

0 0.05 0.1 0.2 Miles N

Contour interval = 40 feet

