


















**Nederland FPD | Tactical Map ID: 5.1a**

0 0.05 0.1 0.2 Miles N

-  Tactical map grid
-  Building
-  Staging area
-  Fire station
-  Command post
-  Hydrants
-  Communication tower
-  Retail gas / propane
-  School
-  National shelter system facility
-  Other water infrastructure
-  Mile marker
-  Major overhead powerline
-  Highway
-  Road
-  Trail
-  Creek

